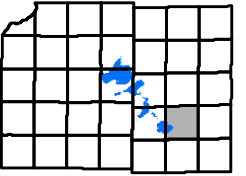












Town of Pleasant Springs



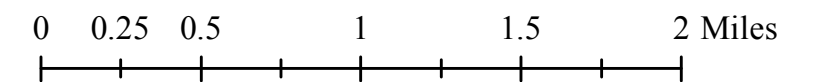
Future Land Use

Land Use Planning Areas

-  Lake Kegonsa & Lower Yahara River Residential Area
-  Interstate Interchange Area
-  Rural Mixed Use
-  Transitional Agriculture
-  Farmland Preservation
-  Resource Protection Overlay *
-  Proposed Off-road Bicycle and Pedestrian Trail
- Bike Path**
 -  Existing
 -  Proposed
-  Municipal Boundary

*The Resource Protection Overlay is comprised of Wetlands, 100 Year Floodplain, Surface Water, areas within 75 feet of Surface Water, steep slopes as identified in the community land use plan.

Jul., 2017



Source Info:
 Urban Service Area: 2017, (CARPC)
 Municipal Boundary: 2017, (DCPD)
 Tax Parcel Boundary: 2017, (DCPD)
 Zoning: 2017, (DCPD)

This map was prepared through the Dane County Department of Planning and Development in conjunction with the Dane County Land & Water Resources Department, Dane County Land Information Office and the Capital Area Regional Planning Commission

