

Madison Metropolitan Sewerage District

1610 Moorland Road • Madison, WI 53713-3398 • P: (608) 222-1201 • F: (608) 299-2129

December 4, 2020

Subject: District Connection Charges for new users

Dear Customer Communities:

On October 29, 2020, the Commission adopted resolutions which approved connection charge rates and review fees for 2021.


The 2020 Conveyance Facility Connection Charge (CFCC) rate adjustment is based on the Construction Cost Index as published by Engineering News Record, and represents an increase of 1.3%. The Treatment Plant Connection Charge (TPCC) rate is based on the value of the treatment plant. The 2021 TPCC rate is the third year of an eight-year phase in of the full rate, and is approximately a 27% increase from the previous year. Attached is a chart showing the 2020 and 2021 connection rates, for all 32 of MMSD's conveyance facility basins. Review fees for 2021 will remain unchanged from the current 2020 rates.

As a reminder, conveyance facility and treatment plant connection charges must be paid to the Madison Metropolitan Sewerage District prior to connecting the corresponding sanitary sewer extensions to the District's system.


If you wish to take advantage of the lower 2020 rates for current projects, payment(s) **must be received by MMSD no later than December 31, 2020**. Any payments received thereafter will be due at increased 2021 rates.

Additional information on connection charges can be found at:
<https://www.madsewer.org/ConnectionCharges>

Sincerely,

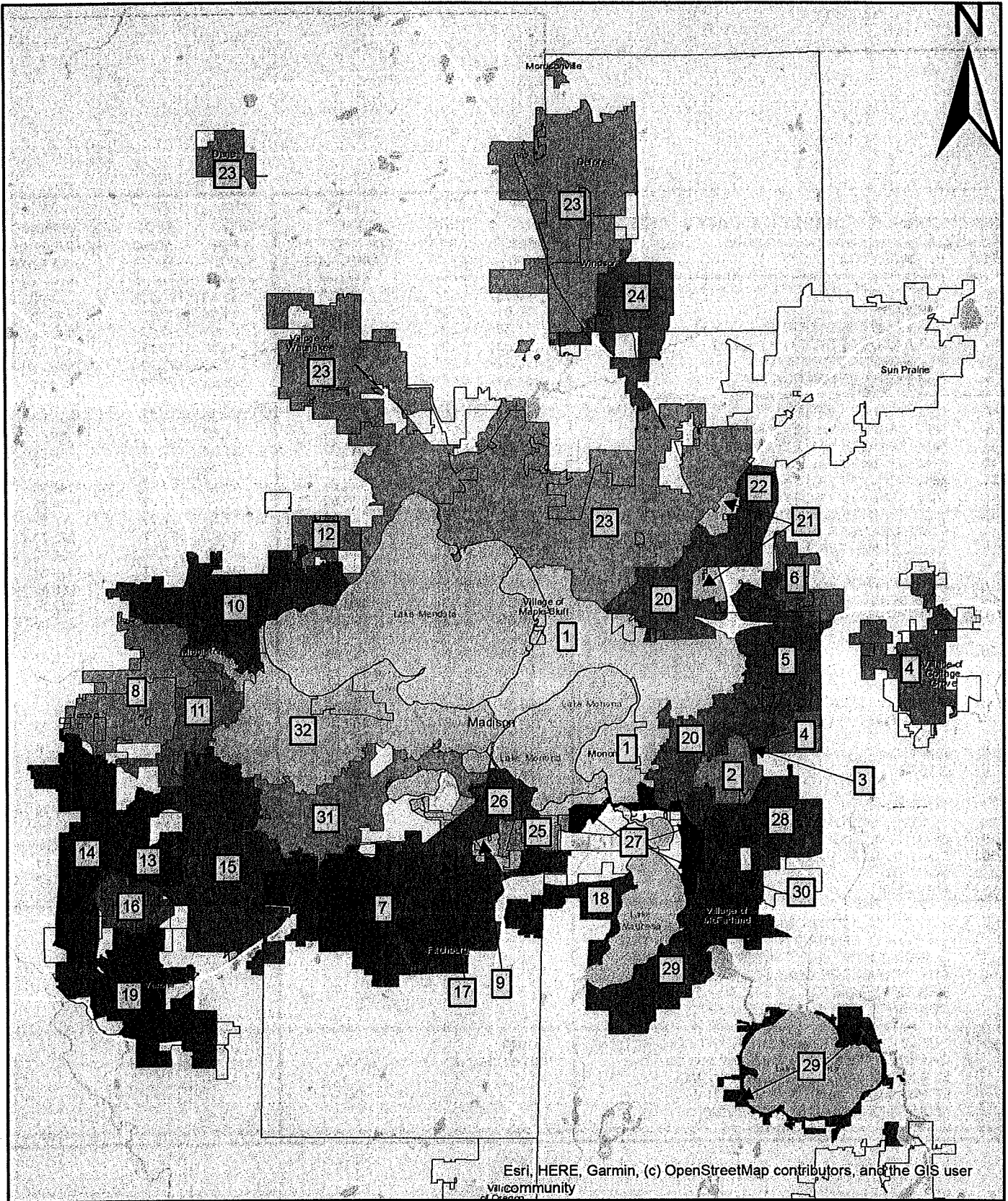


Curtis A. Sauser, P.L.S.
Engineering Technician



Enclosures

MMSD CONNECTION CHARGE RATES - 2021		2020	2020	2020	2021	2021	2021
APPROVED RESOLUTION 2020-10-29-R5		CFCC	TPCC	COMBINED	CFCC	TPCC	COMBINED
ITEM	INTERCEPTOR	AREA RATE	AREA RATE	CONNECT CHG AREA RATE	AREA RATE	AREA RATE	CONNECT CHG AREA RATE
1	EAST	48.26	61.01	109.27	48.89	77.77	126.66
2	FAR EAST	50.51	61.01	111.52	51.16	77.77	128.93
3	FAR EAST/FAR EAST EXT	61.88	61.01	122.89	62.68	77.77	140.45
4	FAR EAST/COTTAGE GROVE EXT	97.83	61.01	158.84	99.10	77.77	176.87
5	FAR EAST/DOOR CREEK EXT	110.82	61.01	171.83	112.26	77.77	190.03
6	FAR EAST/GASTON ROAD EXT	134.69	61.01	195.70	136.44	77.77	214.21
7	NINE SPRINGS VALLEY	45.71	61.01	106.72	46.30	77.77	124.07
8	NINE SPRINGS VALLEY/ESSER POND EXT	73.73	61.01	134.74	74.69	77.77	152.46
9	NINE SPRINGS VALLEY/HWY 14 EXT	120.01	61.01	181.02	121.56	77.77	199.33
10	NINE SPRINGS VALLEY/MENDOTA EXT NORTH	61.46	61.01	122.47	62.26	77.77	140.03
11	NINE SPRINGS VALLEY/MENDOTA EXT SOUTH	65.28	61.01	126.29	66.13	77.77	143.90
12	NINE SPRINGS VALLEY/MENDOTA-BISHOPS BAY	75.61	61.01	136.62	76.59	77.77	154.36
13	NINE SPRINGS VALLEY/MIDTOWN BASIN	81.79	61.01	142.80	82.85	77.77	160.62
14	LOWER BADGER MILL CREEK RATE	195.40	61.01	256.41	197.93	77.77	275.70
15	NINE SPRINGS VALLEY/MINERAL POINT EXT	57.55	61.01	118.56	58.30	77.77	136.07
16	NINE SPRINGS VALLEY/MORSE POND EXT	201.95	61.01	262.96	204.57	77.77	282.34
17	NINE SPRINGS VALLEY/SYENE EXT	179.36	61.01	240.37	181.88	77.77	259.65
18	NINE SPRINGS VALLEY/WAUBESA EXT	49.34	61.01	110.35	49.98	77.77	127.75
19	PS 17 SERVICE AREA	130.36	61.01	191.37	132.05	77.77	209.82
20	NORTHEAST	51.04	61.01	112.05	51.70	77.77	129.47
21	NORTHEAST/LIEN EXT	60.35	61.01	121.36	61.13	77.77	138.90
22	NORTHEAST/LIEN INTERSTATE EXT	79.30	61.01	140.31	80.33	77.77	158.10
23	NORTHEAST/WAUNAKEE DEFOREST EXT	90.33	61.01	151.34	91.50	77.77	169.27
24	NORTHEAST/HIGHWAY 19 EXT	128.56	61.01	189.57	130.23	77.77	208.00
25	RIMROCK	34.29	61.01	95.30	34.73	77.77	112.50
26	SOUTH	75.01	61.01	136.02	75.98	77.77	153.75
27	SOUTHEAST	66.15	61.01	127.16	67.01	77.77	144.78
28	SOUTHEAST/BLOOMING GROVE EXT	54.39	61.01	115.40	55.09	77.77	132.86
29	SOUTHEAST/MCFARLAND RELIEF	91.58	61.01	152.59	92.77	77.77	170.54
30	SOUTHEAST/SIGGELKOW EXTENSION	145.55	61.01	206.56	147.44	77.77	225.21
31	SOUTHWEST	70.81	61.01	131.82	71.73	77.77	149.50
32	WEST INT	51.63	61.01	112.64	52.30	77.77	130.07
33	CITY OF MADISON CONNECTIONS WITHIN THE BROADWAY SEWER DISTRICT SHALL PAY THE CURRENT NORTHEAST INTERCEPTOR RATE						
34	CITY OF MADISON CONNECTIONS WITHIN THE LIEN SEWER DISTRICT SHALL PAY THE CURRENT NORTHEAST INTERCEPTOR RATE						
35	7-27-2017, NEW TREATMENT PLANT CONNECTION CHARGE RATES WILL BE IMPLEMENTED BEGINNING JANUARY 1, 2019 AND WILL BE PHASED IN OVER 8 YEARS, FINAL ADJUSTMENT ON JANUARY 1, 2026	2020 \$61.01 per 1000sf			2021 \$77.77 per 1000sf		



Madison Metropolitan
Sewerage District

Conveyance Facility Basins

User Name: curts
Date: 11/2/2020